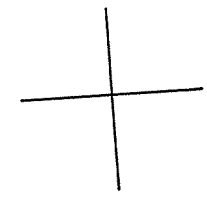
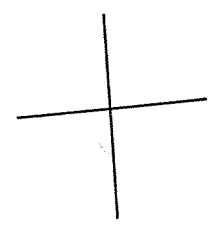
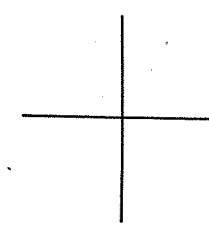


M 8



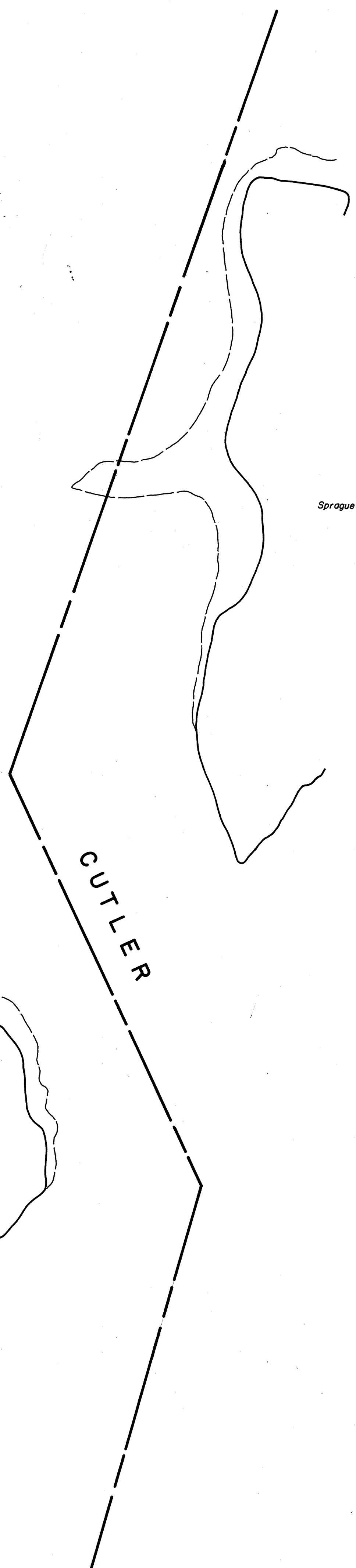
MACHIAS BAY

M 10

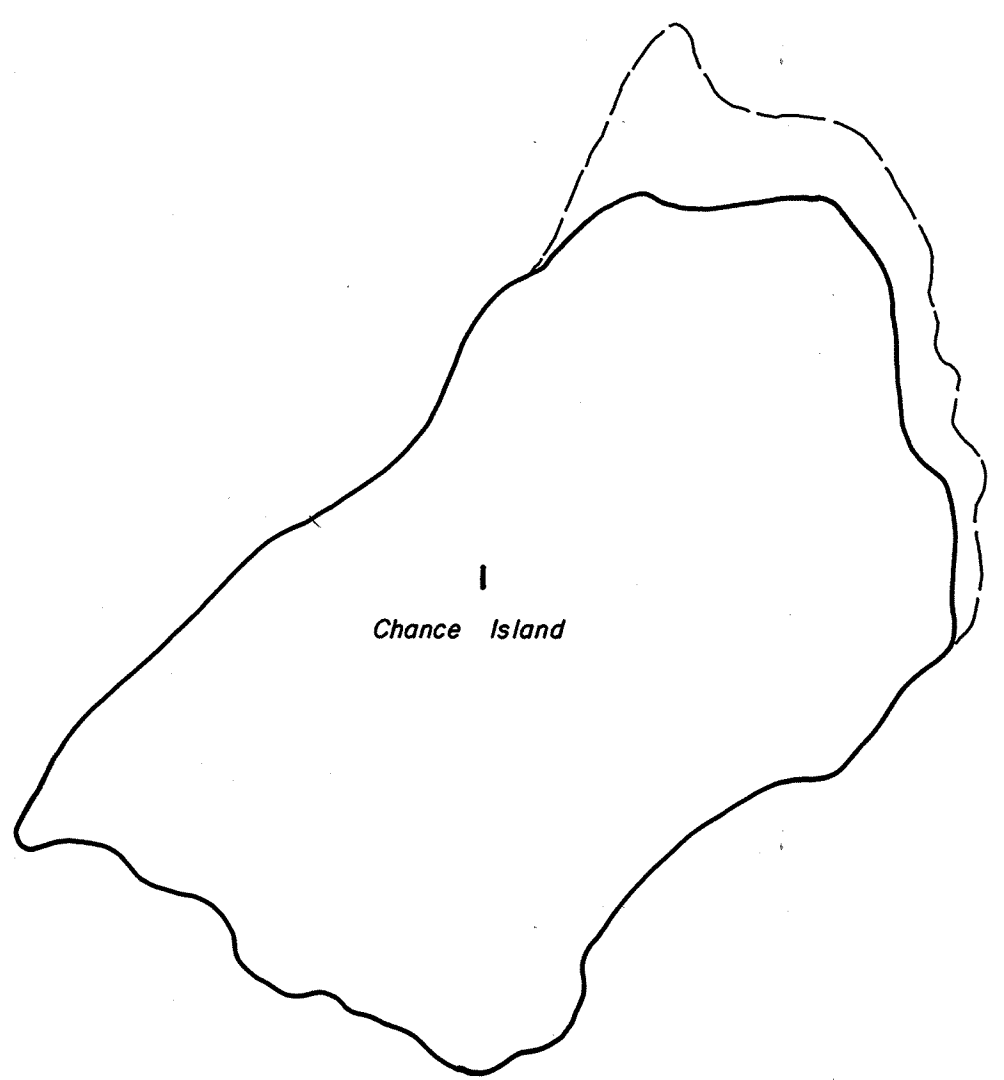


Avery Rock

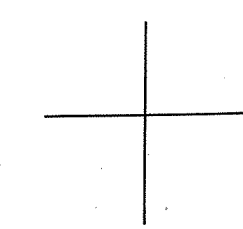
Sprague Neck



CUTLER



Chance Island



LEGEND:

PARCEL NUMBER _____ 14
ADJACENT MAP _____ M 5
MATCH LINE _____

FOR ASSESSMENT PURPOSES ONLY, NOT TO BE USED FOR CONVEYANCES.

PROPERTY MAP
TOWN OF MACHIASPORT
WASHINGTON COUNTY, MAINE

PREPARED BY: AERIAL SURVEY & PHOTO, INC., NORRIDGEWOCK, ME.

SCALE 1" = 400 FEET APRIL 1, 1987

