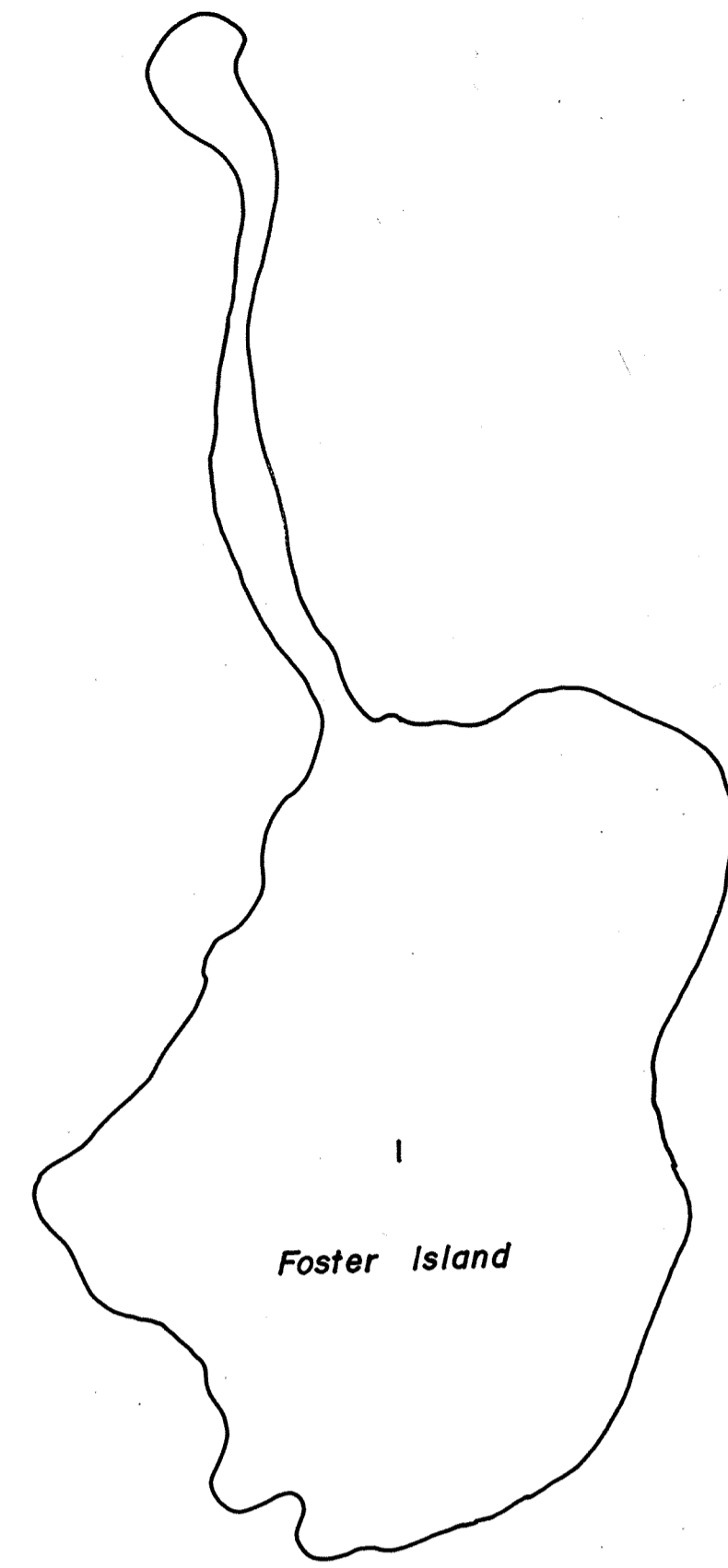
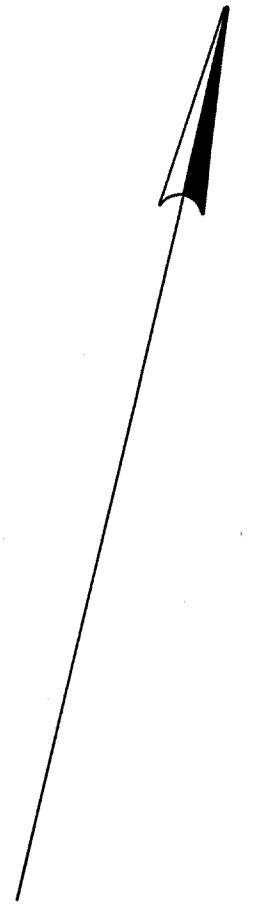

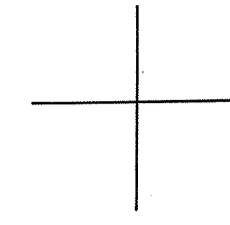
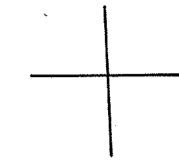
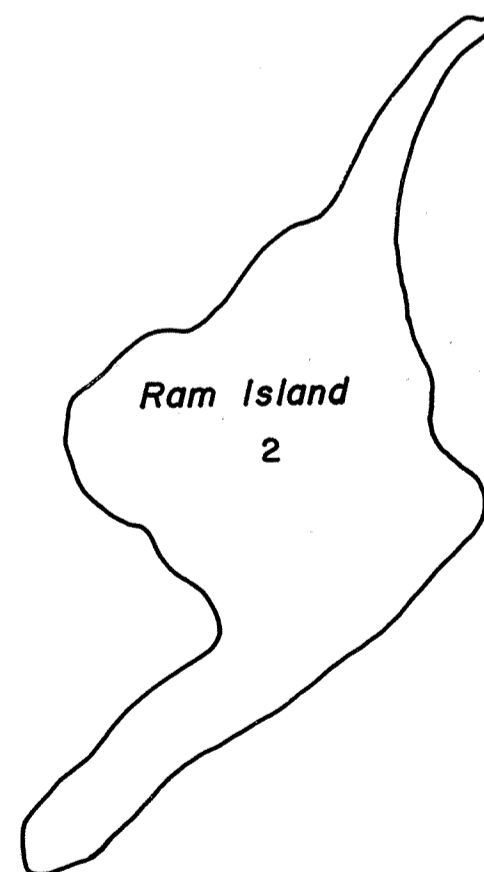
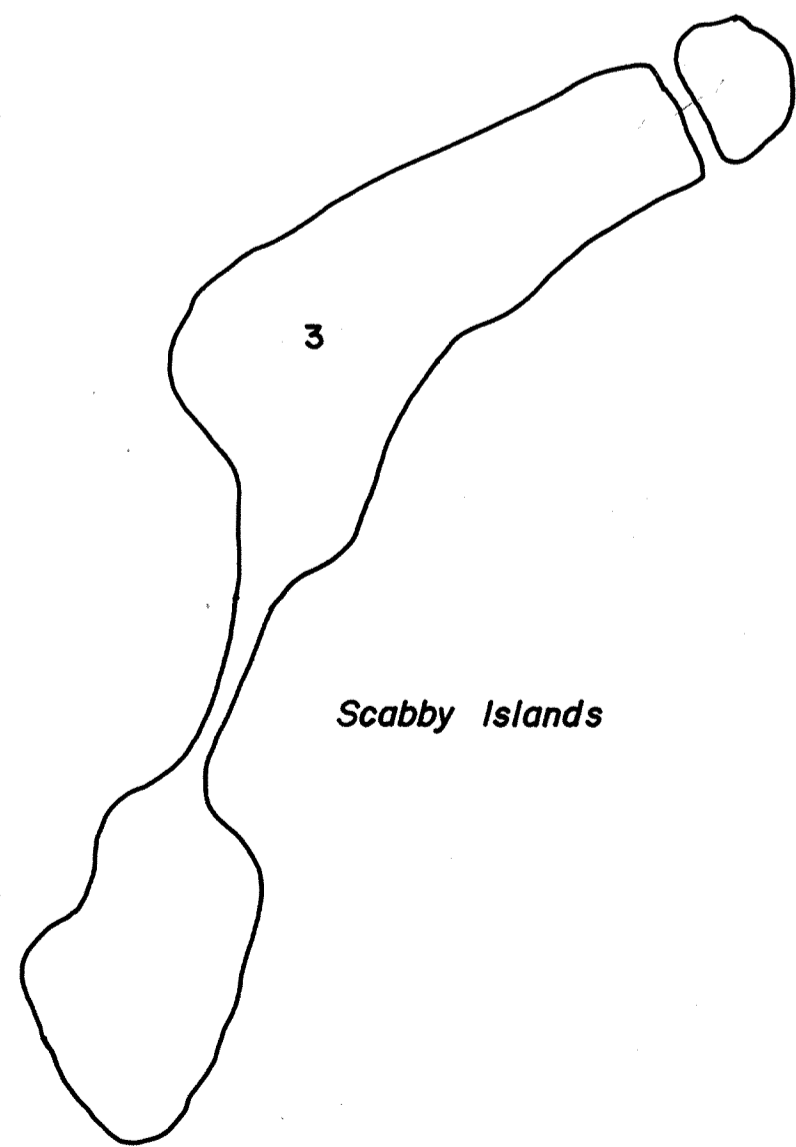
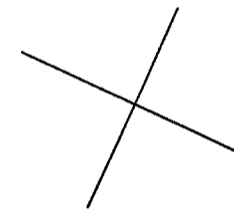


M 14



MACHIAS
BAY




M 16

PROPERTY MAP
TOWN OF MACHIASPORT
WASHINGTON COUNTY, MAINE

PREPARED BY: AERIAL SURVEY & PHOTO, INC., NORRIDGEWOCK, ME.

SCALE 1" = 400' APRIL 1, 1987

200 0 400 800 1200 1600 FEET



15

LEGEND:
PARCEL NUMBER.....14
ADJACENT MAP.....M 5
MATCH LINE.....

FOR ASSESSMENT PURPOSES ONLY, NOT TO BE USED FOR CONVEYANCES.