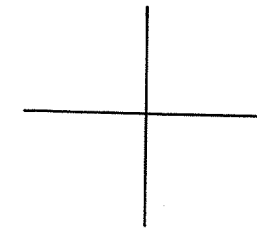


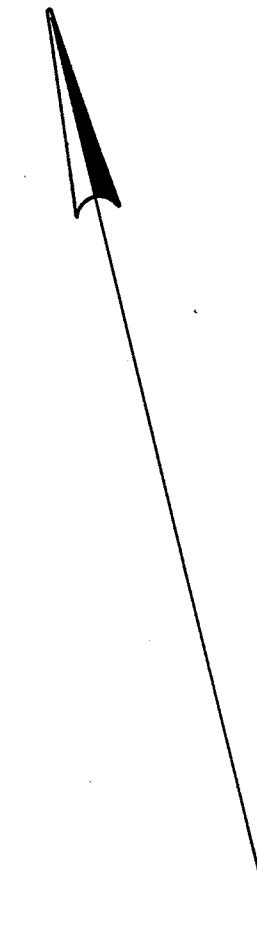
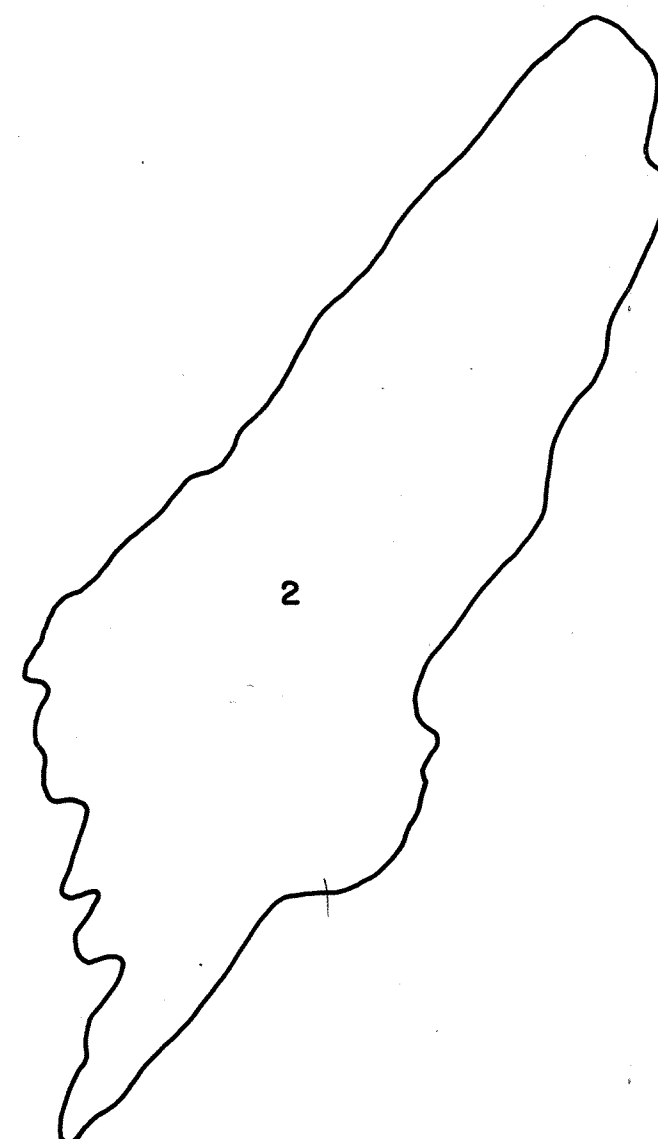
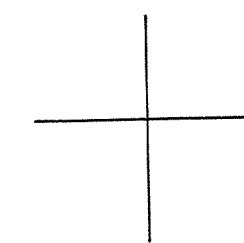
M 15



MACHIAS  
BAY



- Libby Islands -



LEGEND:

PARCEL NUMBER..... 14  
ADJACENT MAP..... M 5  
MATCH LINE.....

FOR ASSESSMENT PURPOSES ONLY, NOT TO BE USED FOR CONVEYANCES.

PROPERTY MAP  
**TOWN OF MACHIASPORT**  
WASHINGTON COUNTY, MAINE  
PREPARED BY: AERIAL SURVEY & PHOTO, INC., NORRIDGEWOCK, ME.  
SCALE 1" = 400' APRIL 1, 1987  
200 0 400 800 1200 1600 FEET