
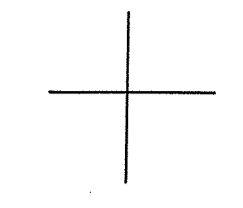

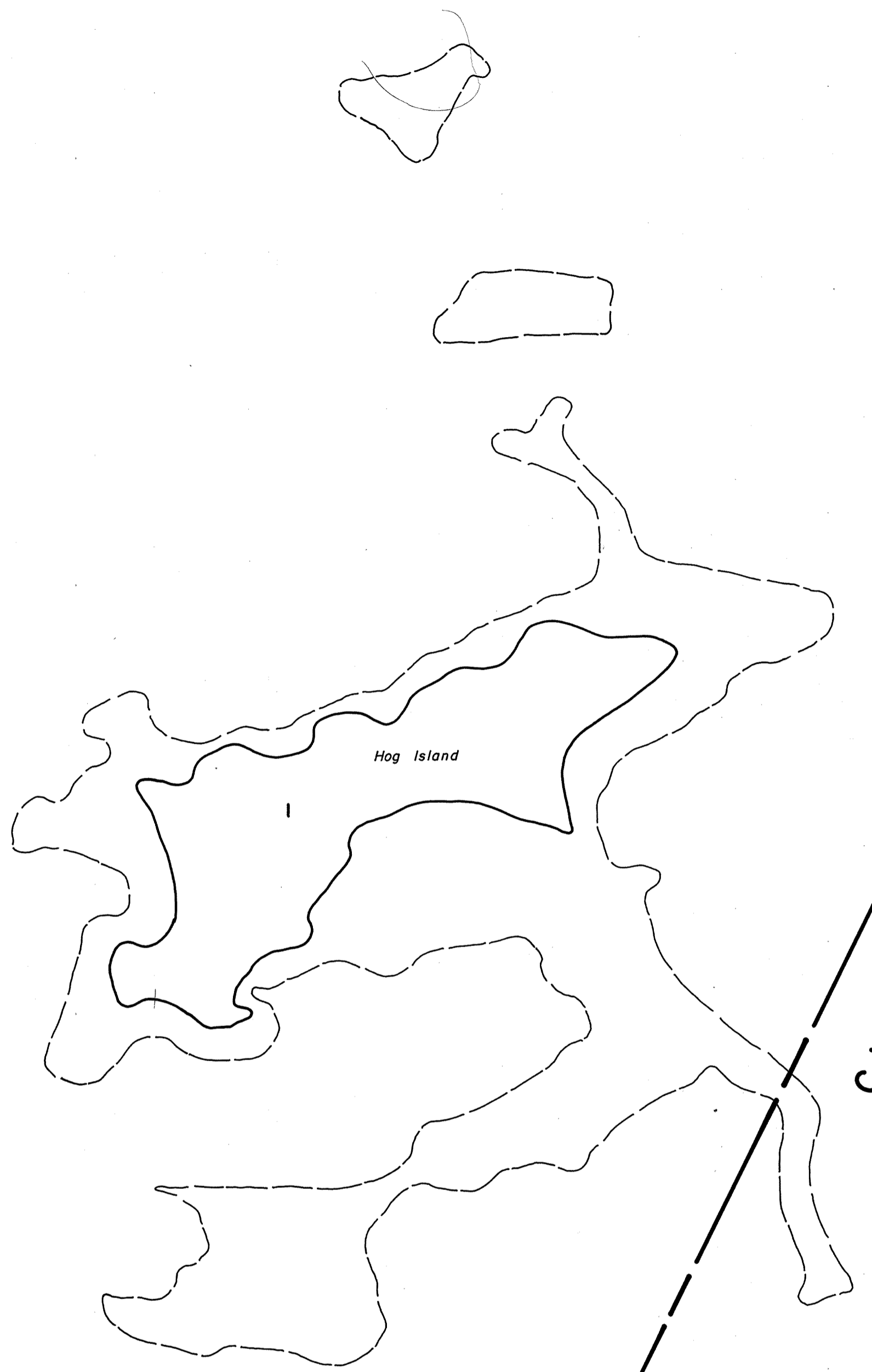


M5



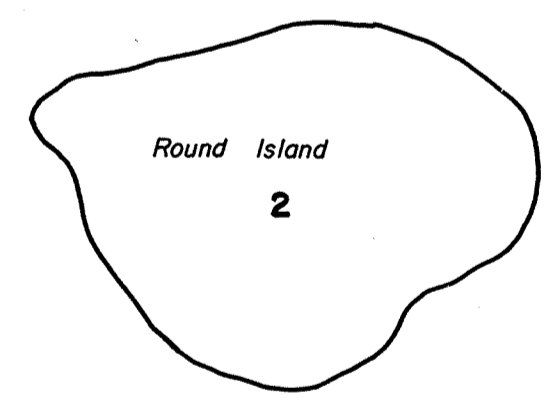


MACHIAS BAY

M7



CUTLER



M 11

LEGEND:

PARCEL NUMBER.....14

ADJACENT MAP.....M5

MATCH LINE.....

FOR ASSESSMENT PURPOSES ONLY, NOT TO BE USED FOR CONVEYANCES.

PROPERTY MAP  
TOWN OF MACHIASPORT  
WASHINGTON COUNTY, MAINE

PREPARED BY: AERIAL SURVEY & PHOTO, INC., NORRIDGEWOCK, ME.

SCALE 1"=400' APRIL 1, 1987

