

— State Road  
 — Town road  
 - - - Private/Unpaved  
 AO Aquaculture Leases  
 Mean Low Tide

**Working Waterfront Access**

- Pier
- Boat-launch
- Drive-down
- Walk-down

The inventory of working waterfront access points was developed as part of the Machiasport Maritime Plan. Access points depicted on this map include both those currently used by commercial harvesters in both public and private ownership.

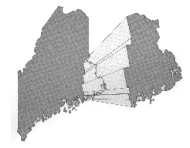
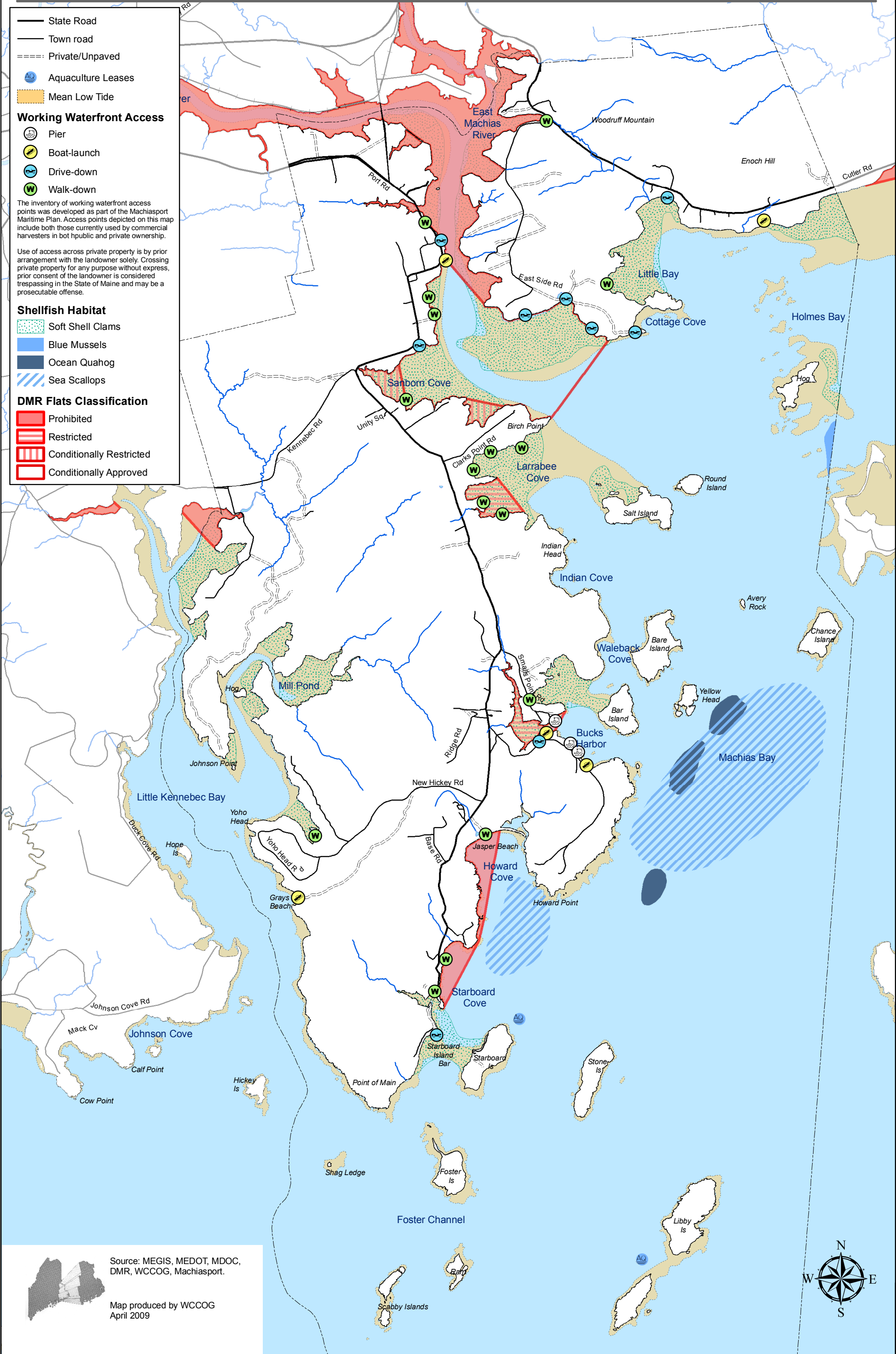
Use of access across private property is by prior arrangement with the landowner solely. Crossing private property for any purpose without express, prior consent of the landowner is considered trespassing in the State of Maine and may be a prosecutable offense.

**Shellfish Habitat**

- Soft Shell Clams
- Blue Mussels
- Ocean Quahog
- Sea Scallops


**DMR Flats Classification**

- Prohibited
- Restricted
- Conditionally Restricted
- Conditionally Approved



Source: MEGIS, MEDOT, MDOC, DMR, WCCOG, Machiasport.

Map produced by WCCOG  
April 2009



See map disclaimer in introduction Section.